

Form-1**NOTIFICATION OF DECLARATION OF INTENTION TO UNDER TAKE
LANDPOOLING SCHEME IN TAGARAMPUDI VILLAGE IN ANAKAPALLI MANDAL
OF ANAKAPALLI DISTRICT**

References:G.O.Ms.No.146, MA & UD (M) Department, dated 30.07.2025.

1. In pursuance to the reference cited, the Competent Authority declares the intention to notify the area specified in Schedule-1 for land pooling scheme and calls for:

- (i) Objections and suggestions in form-2 from interested persons within 60 days from the date of publication of this notification; and
- (ii) Applications from willing land owners in Form-3, for the lands specified in schedule-2 expressing consent to participate in the land pooling scheme. The applications shall reach the competent Authority within (60) days from the date of publication of this notification in the village.

2. A copy of the plan of proposed area for the land pooling scheme is kept open for inspection of the land owners including the public at the office of the competent Authority for Land Pooling Scheme during office hours and also in the website of the Authority i.e. (www.vmrda.gov.in).

3. The Competent Authority will conduct stakeholder consultations in the villages as given below in order to explain the details of the scheme.

Date (1)	Time (2)	Revenue Village (3)	Gram Panchayat (4)	Habitations (5)	Venue (6)
From 04.09.2025 to 03.10.2025	Between 10.00 AM to 5.00 PM	Tagrampudi	Tagarampudi	Tagarampudi	Grama Sachivalayam, Tagarampudi

4. Any objections or suggestions which are received after the due date or which do not clearly explain the nature of the objector's interest in the proposed lands are liable to be summarily rejected.


5. The objections and suggestions received within the time limit will be enquired into at 11:00 A.M. in **between 03.10.2025 to 18.10.2025** at the **Tahsildar office, Anakapalli Mandal** and the concerned objectors will be at liberty to appear in person or through Advocate to adduce documentary evidence or statement recorded by the Competent Authority in support of their objections.

Enclosures: (1) Filing objections/suggestions in Form-2

(2) Consent applications from the land owners in Form-3

Place: Anakapalli

Date:02.08.2025


Competent Authority for Land Pooling &
Revenue Divisional Officer, Anakapalli,
Anakapalli District.


L
505
48/22

Schedule -1

AREA UNDER LPS

District: Anakapalli		Mandal: Anakapalli					
S.No	Revenue Village	RSR Extent		Gram Panchayat (s) covered	Hamlet (s) covered	Habitation	Habitation code as in census
		Sy. No.	Extent (Ac.)				
1	Tagarampudi	60	40.00	Tagarampudi	1. Tagarampudi	Tagarampudi	586173
		Total	40.00				

Place: Anakapalli
Date: 02.08.2025


Competent Authority for Land Pooling &
Revenue Divisional Officer, Anakapalli,
Anakapalli District.


Schedule-2

DETAILS OF AREA UNDER LPS

District: Anakapalli Mandal: Anakapalli Revenue Village: Tagarampudi										
S. No.	RSR			Land category	Name of the Assignee/ Encroacher	Extent under LPS (Ac.)	Boundaries (Sy.No / S.D No.)			
	Sy. No	Sub-division	Total extent (Ac)				North	South	East	West
				Assigned land/ Land under encroachment / Govt. land without encumbrances						

The details will be published on 04.09.2025.

Place: Anakapalli
Date: 02.08.2025


Competent Authority for Land Pooling &
Revenue Divisional Officer, Anakapalli,
Anakapalli District.

